









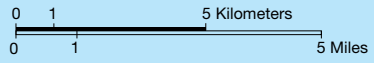


-  Unpaved road
-  Trail
-  Ranger station
-  Wheelchair accessible
-  Self-guiding trail
-  Seashore/Refuge area
-  John F. Kennedy Space Center and Cape Canaveral AFS - access controlled
-  Boat launch
-  Telephone
-  Drinking water



Playing it Safe

Beware of rough surf conditions, strong ocean currents, and stinging jellyfish when swimming, wading, or surfing. Carry ample drinking water; protect yourself from the bright sun and biting insects. Thunderstorms with abundant lightning are common in summer; wait out storms in your vehicle or under shelter, but do not stand under trees.

Fishing

Freshwater, saltwater, and commercial fishing are subject to size and possession limits and may require a license or special use permit; inquire at information centers.


Boating

Launch sites in the Refuge and Seashore provide access to Mosquito Lagoon and Indian River. Airboats are prohibited.

Canaveral National Seashore Information Center

- 
- 
- 

Eldora Hammock

- 

Eldora Fishing docks

Located at Parking Areas #7 and #8

Castle Windy

- 

Road ends

- 

Beach

- 

Playalinda Beach

- 

Manatee Viewing Area

- 

Haulover Canal

- 

Wildlife Drive

- 

Cruckshank Trail

- 

Observation Tower

- 

Black Point

- 


Oak and Palm Hammock Trails

- 

Shuttle Landing Facility

- 

Vehicle Assembly Building

- 

Launch Complex 39B

- 

Launch Complex 39A

- 

Kennedy Space Center Visitor Complex

- 
- 
- 
- 

Open to public via 3 and 405

Shuttle Landing Facility

- 

Vehicle Assembly Building

- 

Launch Complex 39B

- 

Launch Complex 39A

- 

Kennedy Space Center Visitor Complex

- 
- 
- 
- 

Open to public via 3 and 405

Shuttle Landing Facility

- 

Vehicle Assembly Building

-

Located at Eddy Creek and Parking Area #8

Road closed to public

Road closed to public

Road closed to public

Road closed to public

Road closed to public

Road closed to public

Road closed to public

Road closed to public

Road closed to public

Road closed to public

Road closed to public

Road closed to public

Road closed to public

Road closed to public

Road closed to public