














**TOSOHATCHEE**  
**WILDLIFE MANAGEMENT**  
**AREA**  
**(30,701 Acres)**  
**Orange County**

**LEGEND**

-  STATE ROAD
-  POWERLINE
-  GAS LINE
-  PAVED ROAD
-  CAMP SITE (COMMERCIAL)
-  CHECK STATION
-  DESIGNATED ENTRANCE
-  PARKING AREA
-  CLOSED AREA
-  CLOSED EXCEPT DURING SPECIAL HOG SEASON
-  LAKES OR PONDS
-  STREAMS OR CREEKS
-  IMPROVED ROADS
-  MANAGEMENT AREA BOUNDARY

